

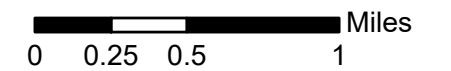
**Pedestrian Map  
Inset C**

**Moore County  
Comprehensive  
Transportation Plan**

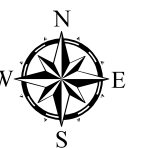
Plan date: May 17, 2018

- Sidewalks**
- Existing
  - Needs Improvement
  - Recommended
- Off-road**
- Existing
  - Needs Improvement
  - Recommended
- Multi-Use Paths**
- Existing
  - Needs Improvement
  - Recommended

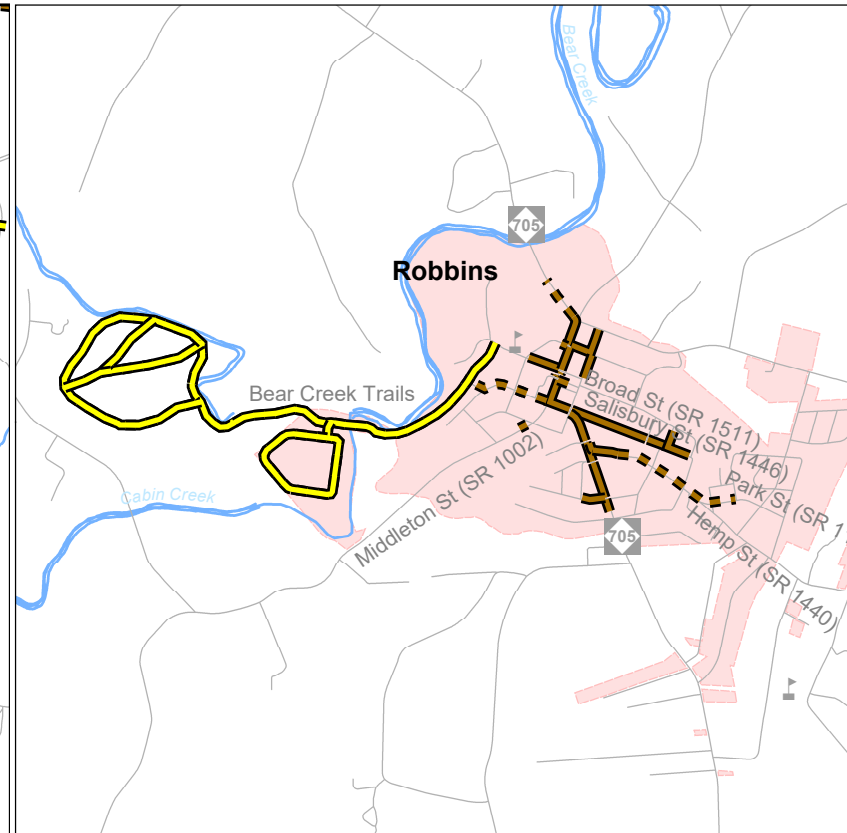
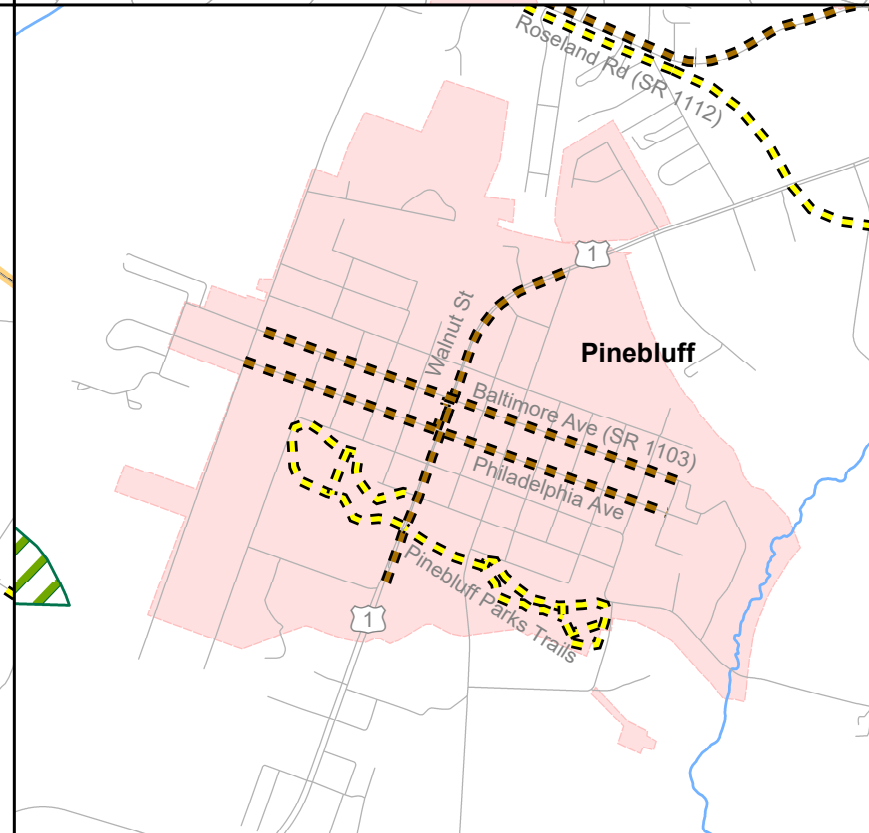
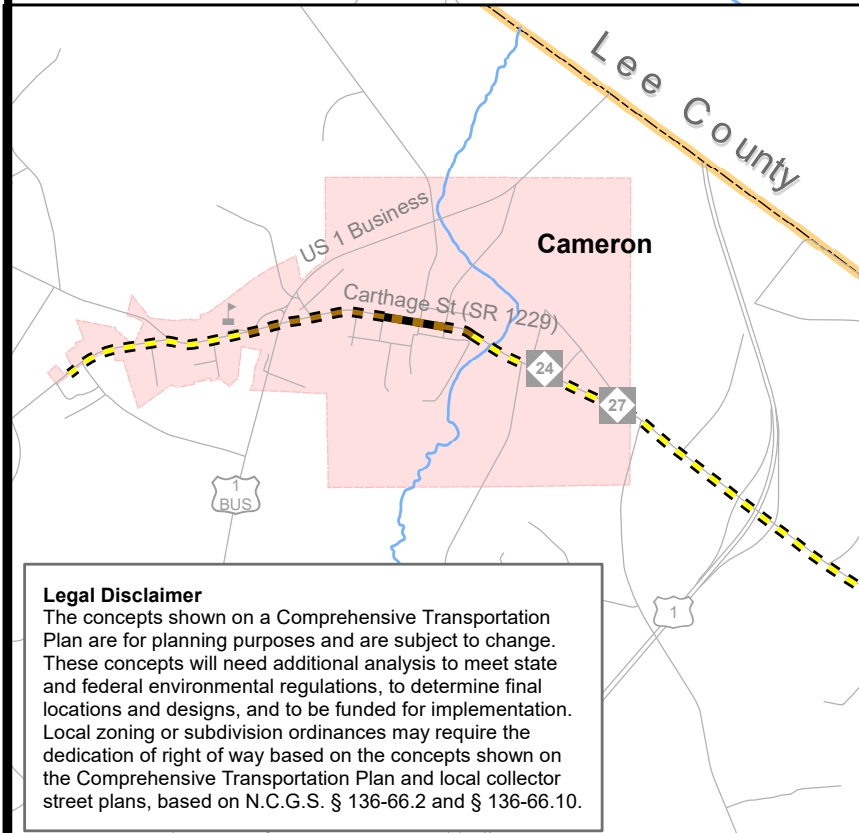
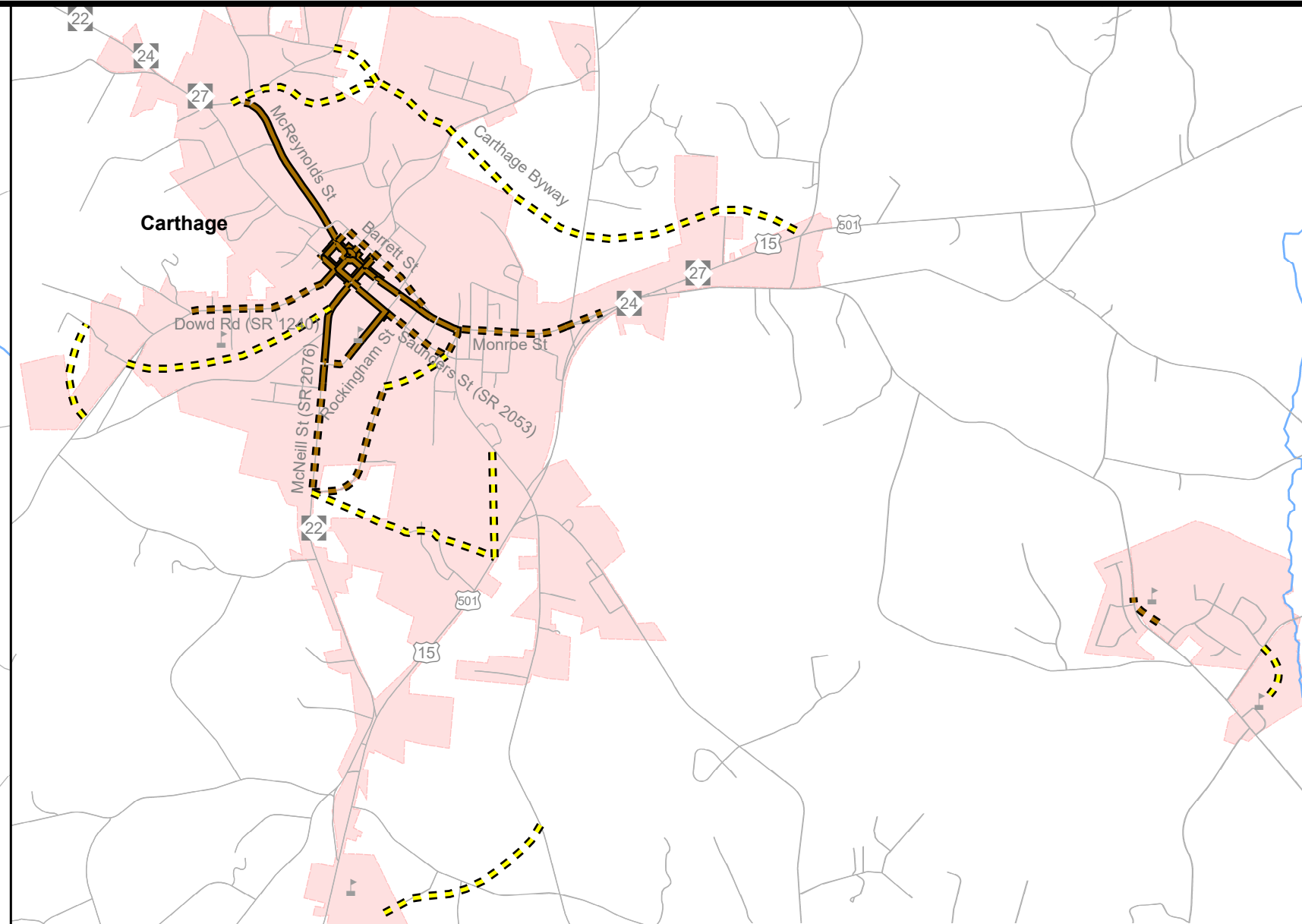
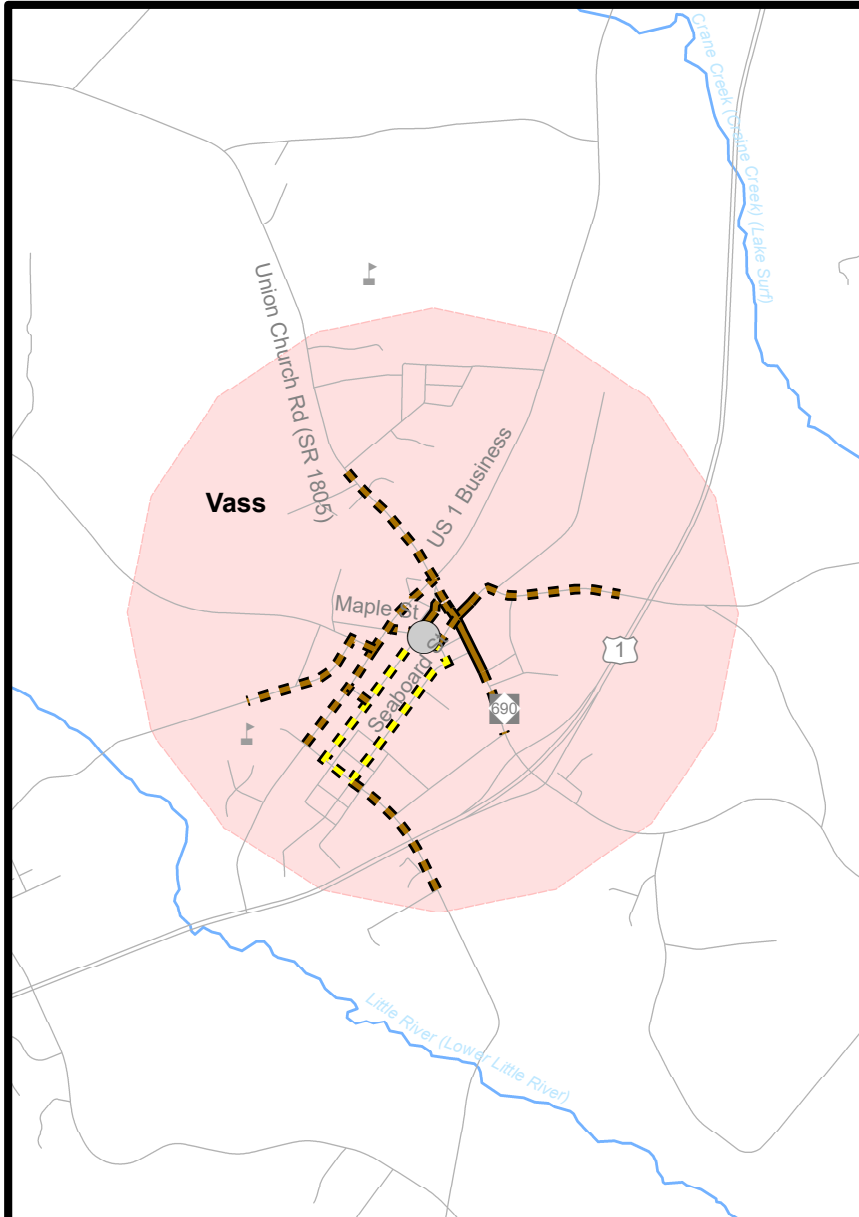
- Existing Grade Separation
- Proposed Grade Separation



Sheet 5C of 5



Refer to CTP document for more details



**Legal Disclaimer**  
The concepts shown on a Comprehensive Transportation Plan are for planning purposes and are subject to change. These concepts will need additional analysis to meet state and federal environmental regulations, to determine final locations and designs, and to be funded for implementation. Local zoning or subdivision ordinances may require the dedication of right of way based on the concepts shown on the Comprehensive Transportation Plan and local collector street plans, based on N.C.G.S. § 136-66.2 and § 136-66.10.